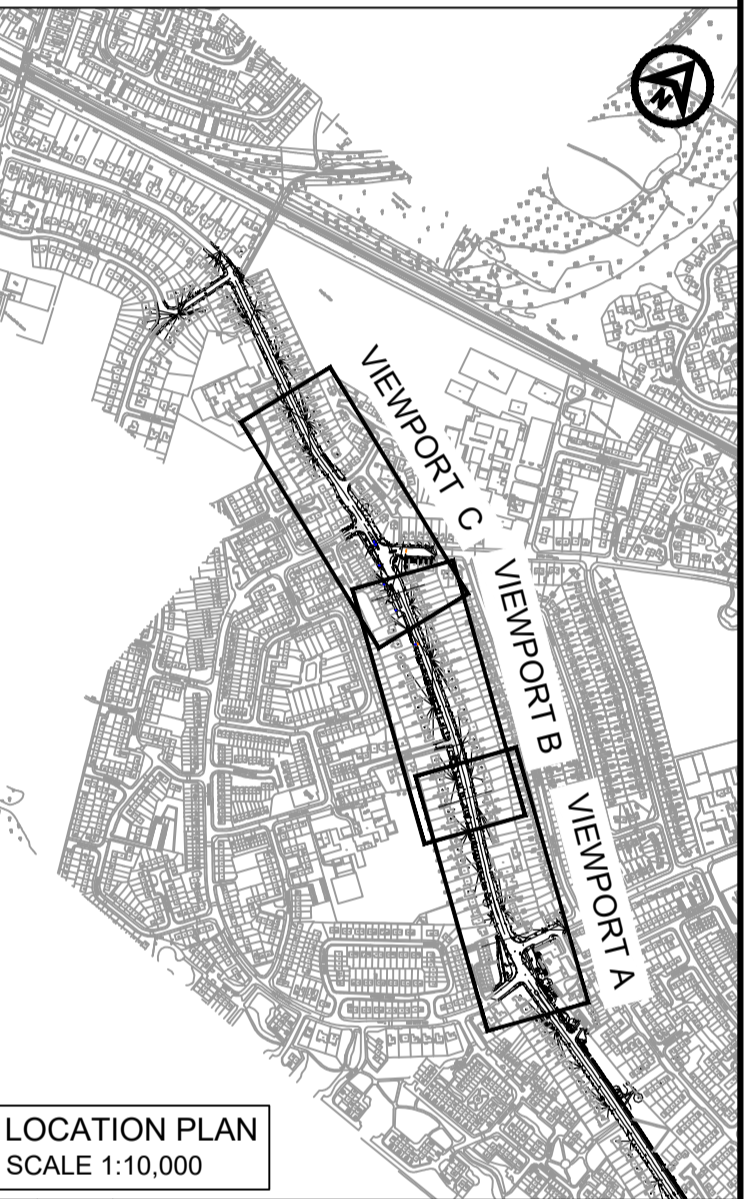




- NOTES
1. ALL DIMENSIONS ARE IN METRES UNLESS NOTED OTHERWISE.
 2. ALL LEVELS ARE IN METRES ABOVE CHART DATUM UNLESS NOTED OTHERWISE.
 3. THIS DRAWING IS TO BE READ IN CONJUNCTION WITH ALL RELEVANT ENGINEERS DRAWINGS.
 4. WORKS TO BE UNDERTAKEN IN ACCORDANCE WITH THE SPECIFICATION FOR HIGHWAYS WORKS (SHW) UNLESS NOTED OTHERWISE.
 5. ALL DIMENSIONS AND LEVELS ARE TO BE VERIFIED AND CONFIRMED ON SITE PRIOR TO WORK COMMENCING.
 6. ANY DISCREPANCIES TO OR OMISSIONS ARE TO BE REPORTED TO THE PROJECT MANAGER FOR FURTHER INSTRUCTIONS BEFORE COMMENCEMENT OF WORKS.
 7. SURFACE DRESSING TO BE APPLIED ALONG ENTIRE LENGTH OF SCHEME FROM MACKETS LANE TO BAILEYS LANE APART FROM AREAS INDICATED TO BE RESURFACED AT JUNCTIONS.

- KEY
- PROPOSED KERB LINE
 - EXISTING TOPOGRAPHICAL SURVEY
 - BUFF COLOURED CYCLEWAY CORDUROY TACTILES
 - BUFF COLOURED BLISTER TACTILES
 - RED COLOURED BLISTER TACTILES
 - PROPOSED SHARED ROUTE BOLLARD
 - PROPOSED TRAFFIC SIGN
 - PROPOSED SPLITTER ISLAND BOLLARD
 - AREA OF FULL CARRIAGEWAY CONSTRUCTION / CARRIAGEWAY RESURFACING
 - AREA OF FULL FOOTWAY CONSTRUCTION
 - OFF-CARRIAGEWAY SEGREGATED CYCLE TRACK (GREEN COLOUR FOR ILLUSTRATION PURPOSES)
 - ON-CARRIAGEWAY CYCLE TRACK CROSSING
 - AREA OF SOFT LANDSCAPING - SEEDED TOPSOIL
 - NEW BUS STOP SHELTER
 - PROPOSED ROAD GULLY/FOOTWAY GULLY AND LEAD
 - PROPOSED GUARDRAIL



REV	DATE	DESCRIPTION	BY	CHK	APP
P07	12/09/25	UPDATED TO CLIENT COMMENTS	AJ	DJ	DJ
P06	21/05/25	UPDATED TO CLIENT COMMENTS	AJ	DJ	DJ
P05	12/03/25	UPDATED TO CLIENT COMMENTS	AJ	DJ	DJ
P04	18/02/25	UPDATED TO CLIENT COMMENTS	AJ	DJ	DJ
P03	07/02/25	UPDATED TO CLIENT COMMENTS	SS	DJ	DJ

REV	DATE	DESCRIPTION	BY	CHK	APP
P07	12/09/25	UPDATED TO CLIENT COMMENTS	AJ	DJ	DJ
P06	21/05/25	UPDATED TO CLIENT COMMENTS	AJ	DJ	DJ
P05	12/03/25	UPDATED TO CLIENT COMMENTS	AJ	DJ	DJ
P04	18/02/25	UPDATED TO CLIENT COMMENTS	AJ	DJ	DJ
P03	07/02/25	UPDATED TO CLIENT COMMENTS	SS	DJ	DJ

DRAWING STATUS

PRELIMINARY

CLIENT

Knowsley Council

PROJECT

HIGHER ROAD CYCLEWAY PHASE 3

TITLE

GENERAL ARRANGEMENT PLAN
SHEET 1 OF 2

DRAWN

AJ

CHECKED

APPROVED

DATE

NOV 24

SCALE AT A1

1:500

PROJECT NUMBER

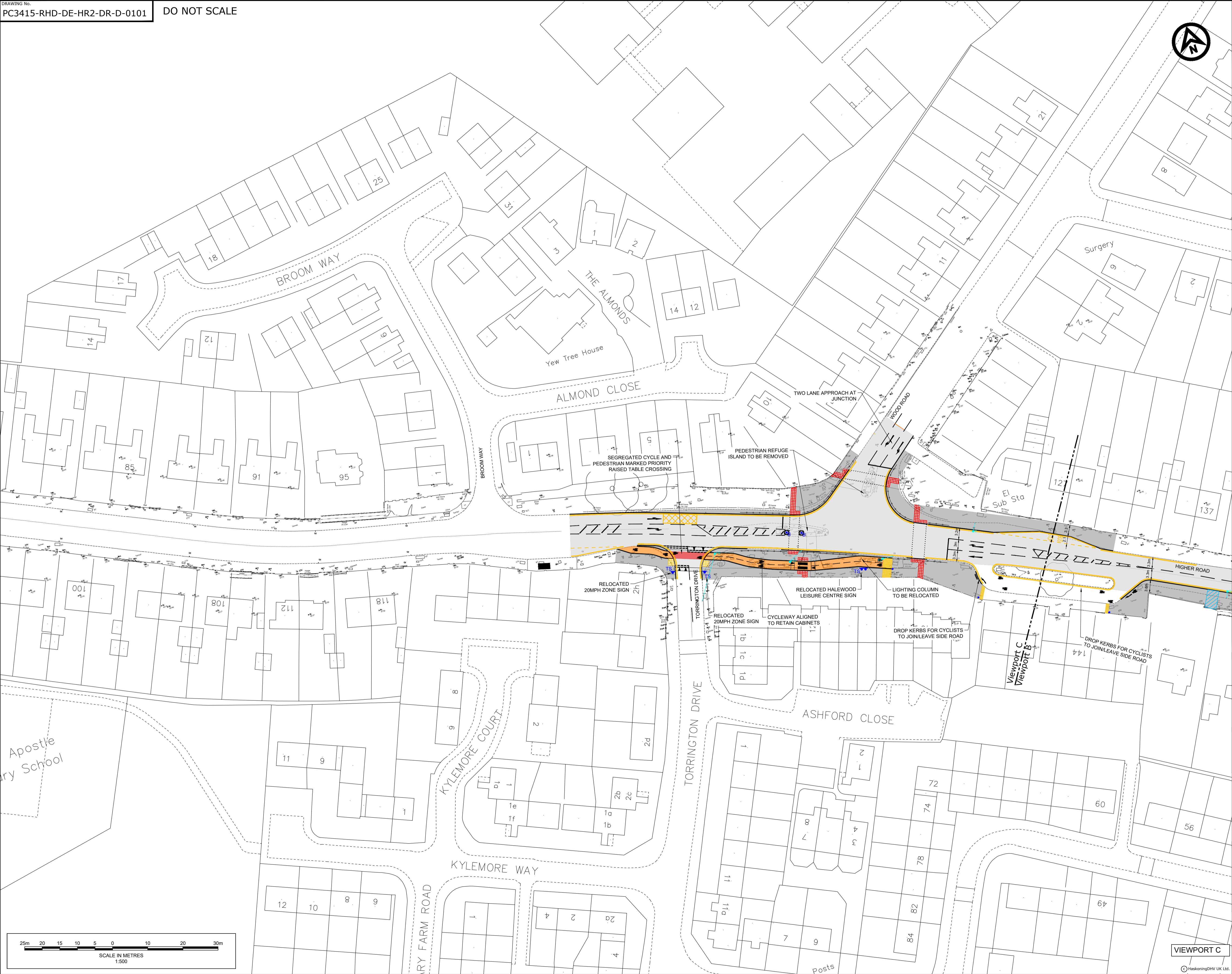
PC3415

DRAWING No.

PC3415-RHD-DE-HR2-DR-D-0100

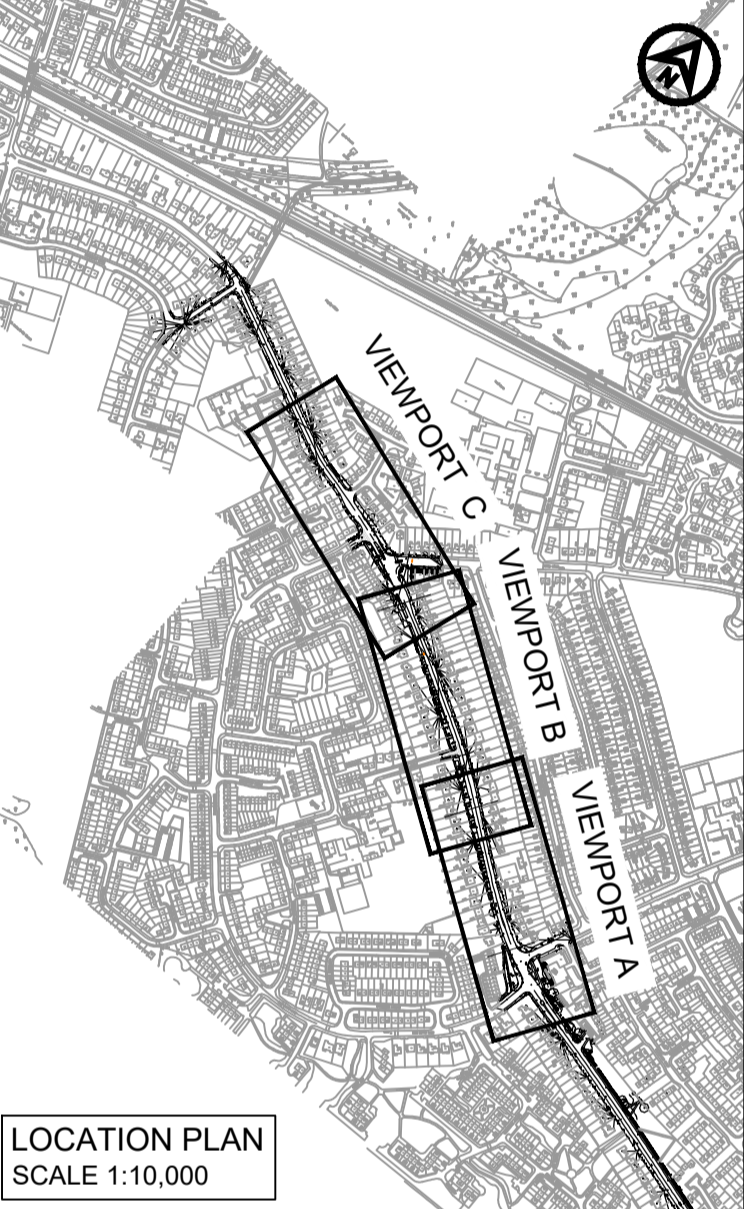
SUITABILITY/REVISION

S4 P07



- NOTES
1. ALL DIMENSIONS ARE IN METRES UNLESS NOTED OTHERWISE.
 2. ALL LEVELS ARE IN METRES ABOVE CHART DATUM UNLESS NOTED OTHERWISE.
 3. THIS DRAWING IS TO BE READ IN CONJUNCTION WITH ALL RELEVANT ENGINEERS DRAWINGS.
 4. WORKS TO BE UNDERTAKEN IN ACCORDANCE WITH THE SPECIFICATION FOR HIGHWAYS WORKS (SHW) UNLESS NOTED OTHERWISE.
 5. ALL DIMENSIONS AND LEVELS ARE TO BE VERIFIED AND CONFIRMED ON SITE PRIOR TO WORK COMMENCING.
 6. ANY DISCREPANCIES TO OR OMISSIONS ARE TO BE REPORTED TO THE PROJECT MANAGER FOR FURTHER INSTRUCTIONS BEFORE COMMENCEMENT OF WORKS.
 7. SURFACE DRESSING TO BE APPLIED ALONG ENTIRE LENGTH OF SCHEME FROM MACKETS LANE TO BAILEYS LANE APART FROM AREAS INDICATED TO BE RESURFACED AT JUNCTIONS.

- KEY
- PROPOSED KERB LINE
 - EXISTING TOPOGRAPHICAL SURVEY
 - BUFF COLOURED CYCLEWAY CORDUROY TACTILES
 - BUFF COLOURED BLISTER TACTILES
 - RED COLOURED BLISTER TACTILES
 - PROPOSED SHARED ROUTE BOLLARD
 - PROPOSED TRAFFIC SIGN
 - PROPOSED SPLITTER ISLAND BOLLARD
 - AREA OF FULL CARRIAGEWAY CONSTRUCTION / CARRIAGEWAY RESURFACING
 - AREA OF FULL FOOTWAY CONSTRUCTION
 - OFF-CARRIAGEWAY SEGREGATED CYCLE TRACK (GREEN COLOUR FOR ILLUSTRATION PURPOSES)
 - ON-CARRIAGEWAY CYCLE TRACK CROSSING
 - AREA OF SOFT LANDSCAPING - SEEDED TOPSOIL
 - NEW BUS STOP SHELTER
 - PROPOSED ROAD GULLY/FOOTWAY GULLY AND LEAD
 - PROPOSED GUARDRAIL



P08	12/09/25	UPDATED TO CLIENT COMMENTS	AJ	DJ	DJ
P07	21/05/25	UPDATED TO CLIENT COMMENTS	AJ	DJ	DJ
P06	21/03/25	PHASE 5 REMOVED FROM PLAN	AJ	DJ	DJ
P05	12/03/25	UPDATED TO CLIENT COMMENTS	AJ	DJ	DJ
REV	DATE	DESCRIPTION	BY	CHK	APP

REVISIONS

DRAWING STATUS

CLIENT



PROJECT

HIGHER ROAD CYCLEWAY
PHASE 3

TITLE

GENERAL ARRANGEMENT
PLAN
SHEET 2 OF 2



DRAWN	AJ	CHECKED	DJ	APPROVED	DJ
DATE	NOV 24	SCALE AT A1	1:500	PROJECT NUMBER	PC3415
DRAWING No.	PC3415-RHD-DE-HR2-DR-D-0101	SUITABILITY/REVISION	S4	P08	