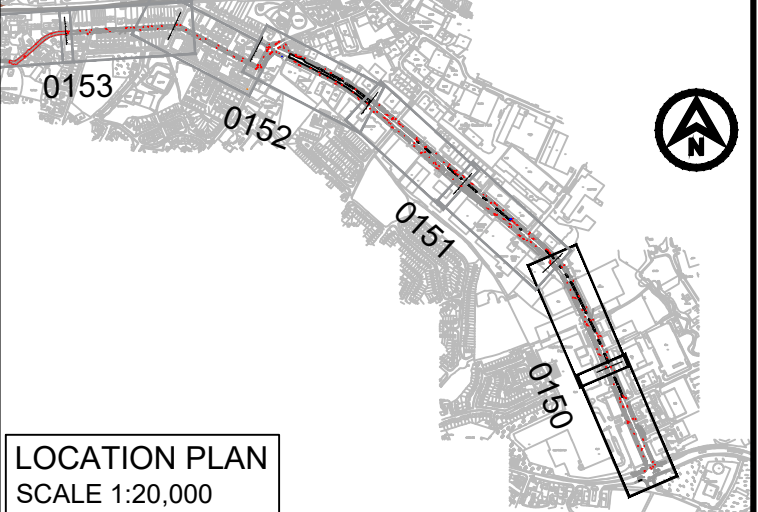


- NOTES**
1. ALL DIMENSIONS ARE IN MILLIMETRES UNLESS NOTED OTHERWISE.
 2. ALL LEVELS ARE IN METRES ABOVE CHART DATUM UNLESS NOTED OTHERWISE.
 3. THIS DRAWING IS TO BE READ IN CONJUNCTION WITH ALL RELEVANT ENGINEERS DRAWINGS AND PROJECT SPECIFICATION.
 4. WORKS TO BE UNDERTAKEN IN ACCORDANCE WITH TSRGD 2016 AND SPECIFICATION FOR HIGHWAYS WORKS (SHW) UNLESS NOTED OTHERWISE.
 5. ALL DIMENSIONS AND LEVELS ARE TO BE VERIFIED AND CONFIRMED ON SITE PRIOR TO WORK COMMENCING.
 6. ANY DISCREPANCIES TO OR OMISSIONS ARE TO BE REPORTED TO THE PROJECT MANAGER FOR FURTHER INSTRUCTIONS BEFORE COMMENCEMENT OF WORKS.
 7. REFER TO ENVERVEO DRAWINGS FOR LIGHTING AND DUCTING DESIGN.
 8. REFER TO YUNEX DRAWINGS FOR SIGNALS DESIGN.
 9. FOR EVERY TREE REMOVED FROM WILSON ROAD, 2 TREES WILL BE PLANTED IN THE NEARBY SAWPIT PARK LOCATED OFF HALL LANE.
- KEY**
- PROPOSED KERB LINE
 - EXISTING TOPOGRAPHICAL SURVEY
 - PROPOSED GUARDRAIL
 - BUFF COLOURED CYCLEWAY CORDUROY TACTILES
 - RED COLOURED BLISTER TACTILES
 - PROPOSED TRAFFIC BOLLARD
 - PROPOSED CYCLEWAY BOLLARD
C1 = SEGREGATED PATH
C2 = SHARED PATH
C3 = INTERFACE BETWEEN SHARED AND SEGREGATED
 - PROPOSED BUS STOP POLE / FLAG
 - PROPOSED KEEP LEFT BOLLARD
 - PROPOSED PLAIN FACE BOLLARD
 - RELOCATED SIGN AND POST
 - AREA OF CARRIAGEWAY RESURFACING / FULL CONSTRUCTION
 - AREA OF CARRIAGEWAY RESURFACING WITHIN UNADOPTED HIGHWAY
 - AREA OF FULL FOOTWAY CONSTRUCTION
 - AREA OF SOFT LANDSCAPE
 - AREA OF OFF-CARRIAGEWAY CYCLE TRACK CONSTRUCTION
 - AREA OF ON-CARRIAGEWAY CYCLE LANE RED SURFACING
 - PROPOSED SINUSOIDAL HUMPS
 - EXISTING UTILITY BOXES
 - PROPOSED WAND ORCAS



REV	DATE	DESCRIPTION	BY	CHK	APP
P08	24/04/25	S3 - UPDATED TO CLIENT COMMENTS	SS	AJ	DJ
P07	30/09/24	S3 - UPDATED TO CLIENT COMMENTS	AJ	DJ	DJ
P06	29/03/23	S3 - UPDATED TO CLIENT COMMENTS	UA	MB	DJ
P05	02/03/23	S3 - UPDATED TO CLIENT COMMENTS	MB	DJ	DJ
P04	13/12/22	S3 - UPDATED TO CLIENT COMMENTS	MB	DJ	DJ
P03	25/10/22	S3 - UPDATED TO CLIENT COMMENTS	MB	DJ	DJ
P02	28/06/22	S3 - UPDATED TO CLIENT COMMENTS	BKB	DJ	DJ

REV	DATE	DESCRIPTION	BY	CHK	APP
P08	24/04/25	S3 - UPDATED TO CLIENT COMMENTS	SS	AJ	DJ
P07	30/09/24	S3 - UPDATED TO CLIENT COMMENTS	AJ	DJ	DJ
P06	29/03/23	S3 - UPDATED TO CLIENT COMMENTS	UA	MB	DJ
P05	02/03/23	S3 - UPDATED TO CLIENT COMMENTS	MB	DJ	DJ
P04	13/12/22	S3 - UPDATED TO CLIENT COMMENTS	MB	DJ	DJ
P03	25/10/22	S3 - UPDATED TO CLIENT COMMENTS	MB	DJ	DJ
P02	28/06/22	S3 - UPDATED TO CLIENT COMMENTS	BKB	DJ	DJ

FOR STAGE APPROVAL




WILSON ROAD SUSTAINABLE
TRANSPORT SCHEME

GENERAL ARRANGEMENT
SHEET 1 OF 4



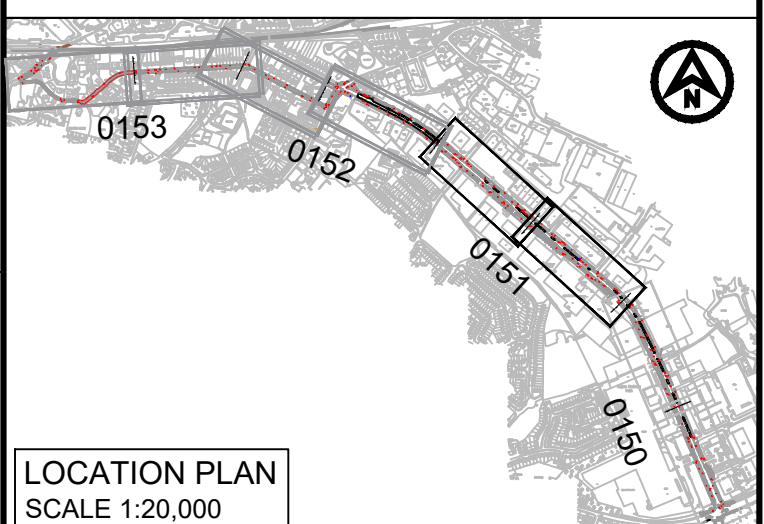
DRAWN	BKB	CHECKED	DJ	APPROVED	DJ
DATE	MAR 22	SCALE AT A1	1:500	PROJECT NUMBER	PC3016
DRAWING No.	PC3016-RHD-ZZ-WR-DR-D-0150	SUITABILITY	S4	REVISION	P08

RESIDUAL DESIGN HAZARDS
(The following information has been collected from Preconstruction Information)
1. Underground STATS, refer to Statutory Information for full details and locations of underground STATS equipment.
2. Overhead STATS, refer to Statutory Information for full details and location of overhead STATS equipment.



- NOTES**
1. ALL DIMENSIONS ARE IN MILLIMETRES UNLESS NOTED OTHERWISE.
 2. ALL LEVELS ARE IN METRES ABOVE CHART DATUM UNLESS NOTED OTHERWISE.
 3. THIS DRAWING IS TO BE READ IN CONJUNCTION WITH ALL RELEVANT ENGINEERS DRAWINGS AND PROJECT SPECIFICATION.
 4. WORKS TO BE UNDERTAKEN IN ACCORDANCE WITH TSRGD 2016 AND SPECIFICATION FOR HIGHWAYS WORKS (SHW) UNLESS NOTED OTHERWISE.
 5. ALL DIMENSIONS AND LEVELS ARE TO BE VERIFIED AND CONFIRMED ON SITE PRIOR TO WORK COMMENCING.
 6. ANY DISCREPANCIES TO OR OMISSIONS ARE TO BE REPORTED TO THE PROJECT MANAGER FOR FURTHER INSTRUCTIONS BEFORE COMMENCEMENT OF WORKS.
 7. REFER TO ENVROE DRAWINGS FOR LIGHTING AND DUCTING DESIGN.
 8. REFER TO YUNEX DRAWINGS FOR SIGNALS DESIGN.
 9. FOR EVERY TREE REMOVED FROM WILSON ROAD, 2 TREES WILL BE PLANTED IN THE NEARBY SAWPIT PARK, LOCATED OFF HALL LANE.

- KEY**
- PROPOSED KERB LINE
 - EXISTING TOPOGRAPHICAL SURVEY
 - PROPOSED GUARDRAIL
 - BUFF COLOURED CYCLEWAY CORDUROY TACTILES
 - RED COLOURED BLISTER TACTILES
 - PROPOSED TRAFFIC BOLLARD
 - PROPOSED CYCLEWAY BOLLARD
C1 = SEGREGATED PATH
C2 = SHARED PATH
C3 = INTERFACE BETWEEN SHARED AND SEGREGATED
 - PROPOSED BUS STOP POLE / FLAG
 - PROPOSED KEEP LEFT BOLLARD
 - PROPOSED PLAIN FACE BOLLARD
 - RELOCATED SIGN AND POST
 - AREA OF CARRIAGEWAY RESURFACING / FULL CONSTRUCTION
 - AREA OF CARRIAGEWAY RESURFACING WITHIN UNADOPTED HIGHWAY
 - AREA OF FULL FOOTWAY CONSTRUCTION
 - AREA OF SOFT LANDSCAPE
 - AREA OF OFF-CARRIAGEWAY CYCLE TRACK CONSTRUCTION
 - AREA OF ON-CARRIAGEWAY CYCLE LANE RED SURFACING
 - PROPOSED SINUSOIDAL HUMPS
 - EXISTING UTILITY BOXES
 - PROPOSED WAND ORCAS



REV	DATE	DESCRIPTION	BY	CHK	APP
P08	24/04/25	S3 - UPDATED TO CLIENT COMMENTS	SS	AJ	DJ
P07	30/09/24	S3 - UPDATED TO CLIENT COMMENTS	AJ	DJ	DJ
P06	29/03/23	S3 - UPDATED TO CLIENT COMMENTS	UA	MB	DJ
P05	02/03/23	S3 - UPDATED TO CLIENT COMMENTS	MB	DJ	DJ
P04	13/12/22	S3 - UPDATED TO CLIENT COMMENTS	MB	DJ	DJ
P03	25/10/22	S3 - UPDATED TO CLIENT COMMENTS	MB	DJ	DJ
P02	28/06/22	S3 - UPDATED TO CLIENT COMMENTS	BKB	DJ	DJ

REVISIONS
DRAWING STATUS
FOR STAGE APPROVAL

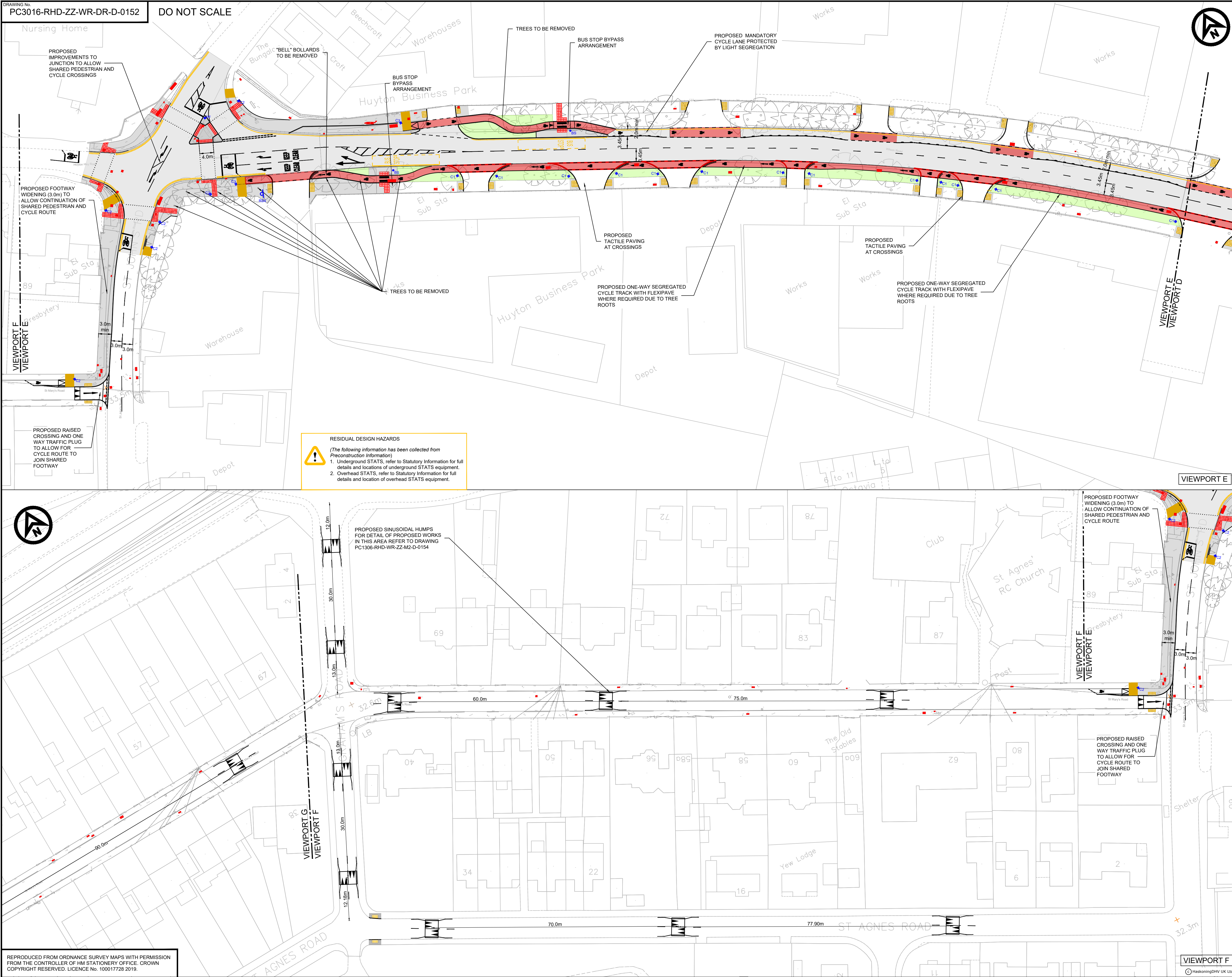


PROJECT
WILSON ROAD SUSTAINABLE TRANSPORT SCHEME

TITLE
GENERAL ARRANGEMENT SHEET 2 OF 4

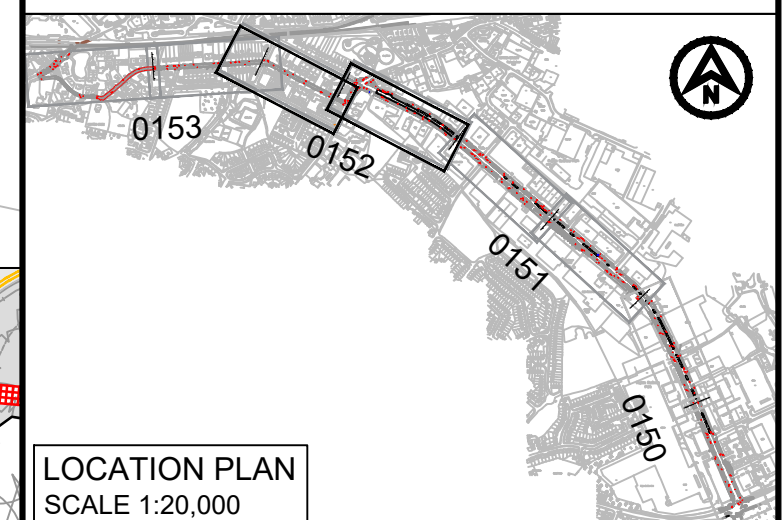


DRAWN	BKB	CHECKED	DJ	APPROVED	DJ
DATE	MAR 22	SCALE AT A1	1:500	PROJECT NUMBER	PC3016
DRAWING No.	PC3016-RHD-ZZ-WR-DR-D-0151	SUITABILITY	S4	REVISION	P08



RESIDUAL DESIGN HAZARDS
(The following information has been collected from Preconstruction Information)
1. Underground STATS, refer to Statutory Information for full details and locations of underground STATS equipment.
2. Overhead STATS, refer to Statutory Information for full details and location of overhead STATS equipment.

- NOTES**
1. ALL DIMENSIONS ARE IN MILLIMETRES UNLESS NOTED OTHERWISE.
 2. ALL LEVELS ARE IN METRES ABOVE CHART DATUM UNLESS NOTED OTHERWISE.
 3. THIS DRAWING IS TO BE READ IN CONJUNCTION WITH ALL RELEVANT ENGINEERS DRAWINGS AND PROJECT SPECIFICATION.
 4. WORKS TO BE UNDERTAKEN IN ACCORDANCE WITH TSRGD 2016 AND SPECIFICATION FOR HIGHWAYS WORKS (SHW) UNLESS NOTED OTHERWISE.
 5. ALL DIMENSIONS AND LEVELS ARE TO BE VERIFIED AND CONFIRMED ON SITE PRIOR TO WORK COMMENCING.
 6. ANY DISCREPANCIES TO OR OMISSIONS ARE TO BE REPORTED TO THE PROJECT MANAGER FOR FURTHER INSTRUCTIONS BEFORE COMMENCEMENT OF WORKS.
 7. REFER TO ENVIRONMENTAL DRAWINGS FOR LIGHTING AND DUCTING DESIGN.
 8. REFER TO YUNEX DRAWINGS FOR SIGNALS DESIGN.
 9. FOR EVERY TREE REMOVED FROM WILSON ROAD, 2 TREES WILL BE PLANTED IN THE NEARBY SAWPIT PARK LOCATED OFF HALL LANE.
- KEY**
- PROPOSED KERB LINE
 - EXISTING TOPOGRAPHICAL SURVEY
 - PROPOSED GUARDRAIL
 - BUFF COLOURED CYCLEWAY CORDUROY TACTILES
 - RED COLOURED BLISTER TACTILES
 - PROPOSED TRAFFIC BOLLARD
 - PROPOSED CYCLEWAY BOLLARD
 - C1 = SEGREGATED PATH
 - C2 = SHARED PATH
 - C3 = INTERFACE BETWEEN SHARED AND SEGREGATED
 - PROPOSED BUS STOP POLE / FLAG
 - PROPOSED KEEP LEFT BOLLARD
 - PROPOSED PLAIN FACE BOLLARD
 - RELOCATED SIGN AND POST
 - AREA OF CARRIAGEWAY RESURFACING / FULL CONSTRUCTION
 - AREA OF CARRIAGEWAY RESURFACING WITHIN UNADOPTED HIGHWAY
 - AREA OF FULL FOOTWAY CONSTRUCTION
 - AREA OF SOFT LANDSCAPE
 - AREA OF OFF-CARRIAGEWAY CYCLE TRACK CONSTRUCTION
 - AREA OF ON-CARRIAGEWAY CYCLE LANE RED SURFACING
 - PROPOSED SINUSOIDAL HUMPS
 - EXISTING UTILITY BOXES
 - PROPOSED WAND ORCAS



REV	DATE	DESCRIPTION	BY	CHK	APP
P08	24/04/25	S3 - UPDATED TO CLIENT COMMENTS	SS	AJ	DJ
P07	30/09/24	S3 - UPDATED TO CLIENT COMMENTS	AJ	DJ	DJ
P06	29/03/23	S3 - UPDATED TO CLIENT COMMENTS	UA	MB	DJ
P05	02/03/23	S3 - UPDATED TO CLIENT COMMENTS	MB	DJ	DJ
P04	13/12/22	S3 - UPDATED TO CLIENT COMMENTS	MB	DJ	DJ
P03	25/10/22	S3 - UPDATED TO CLIENT COMMENTS	MB	DJ	DJ
P02	28/06/22	S3 - UPDATED TO CLIENT COMMENTS	BKB	DJ	DJ

REVISIONS
DRAWING STATUS
FOR STAGE APPROVAL

CLIENT

Knowsley Council

PROJECT

WILSON ROAD SUSTAINABLE TRANSPORT SCHEME

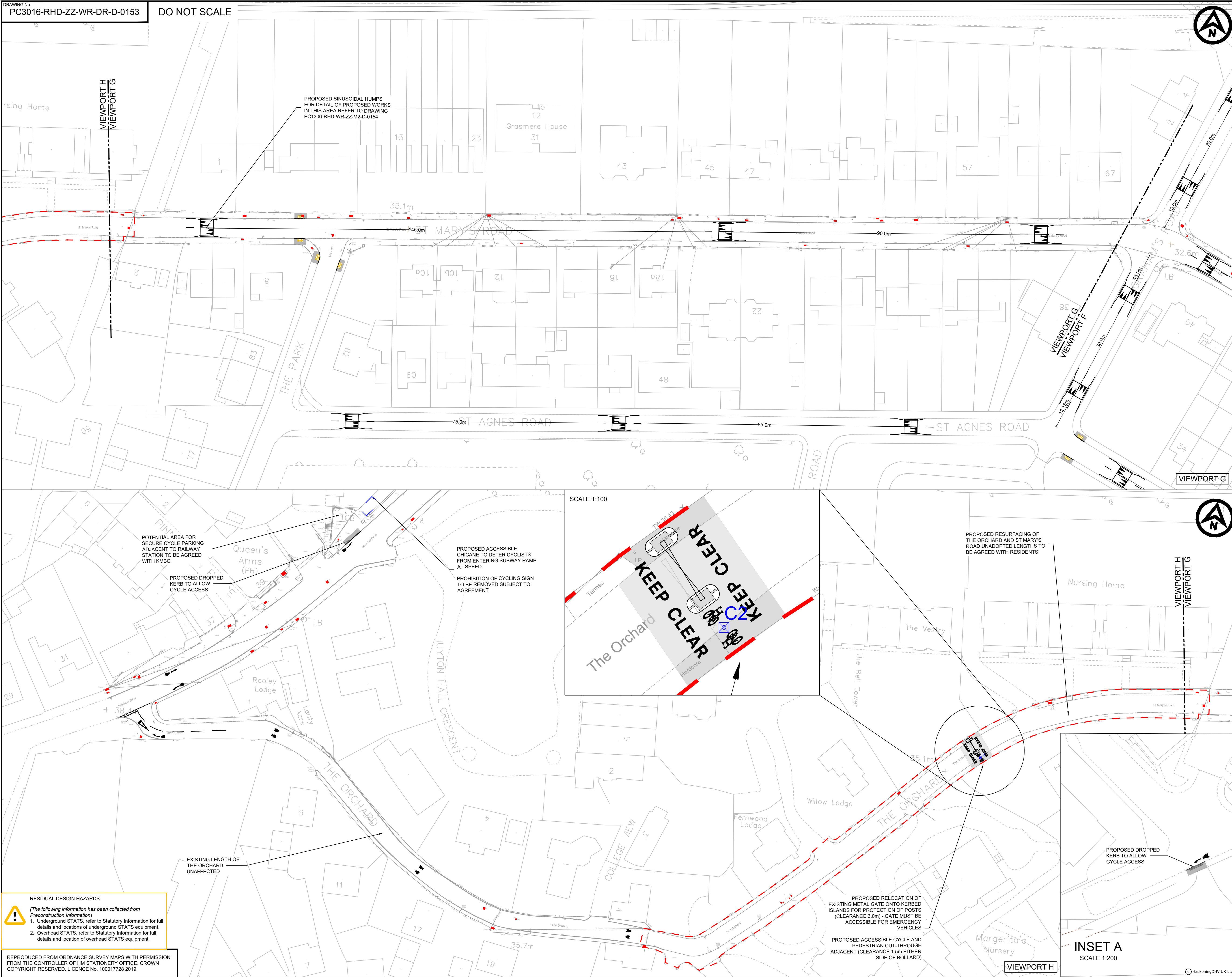
TITLE

GENERAL ARRANGEMENT SHEET 3 OF 4

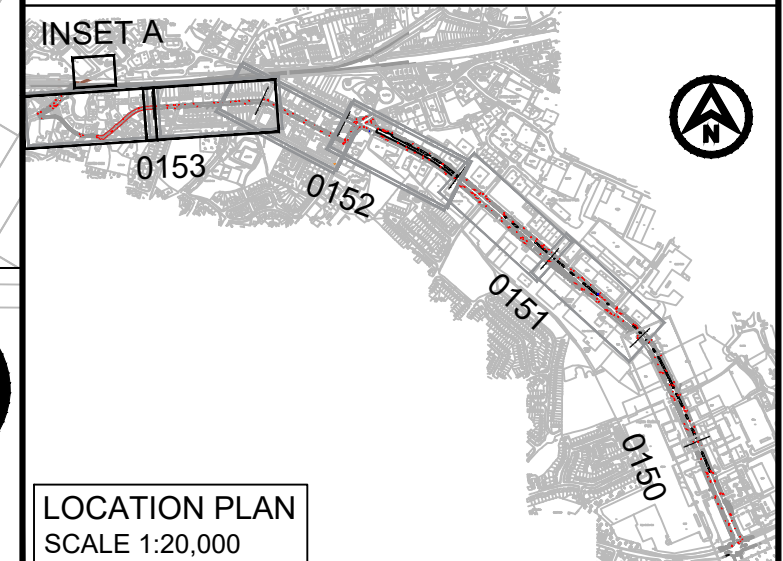
Royal HaskoningDHV
Enhancing Society Together

Portland Street,
Manchester One, 9th Floor
Manchester, M1 3LF
Tel +44(0)161 2361018
Email info.manchester@uk.rhdhv.com
Website www.royalhaskoning.com

DRAWN	BKB	CHECKED	DJ	APPROVED	DJ
DATE	MAR 22	SCALE AT	1:500	PROJECT NUMBER	PC3016
DRAWING No.	PC3016-RHD-ZZ-WR-DR-D-0152	SUITABILITY	S4	REVISION	P08



- NOTES
1. ALL DIMENSIONS ARE IN MILLIMETRES UNLESS NOTED OTHERWISE.
 2. ALL LEVELS ARE IN METRES ABOVE CHART DATUM UNLESS NOTED OTHERWISE.
 3. THIS DRAWING IS TO BE READ IN CONJUNCTION WITH ALL RELEVANT ENGINEERS DRAWINGS AND PROJECT SPECIFICATION.
 4. WORKS TO BE UNDERTAKEN IN ACCORDANCE WITH TSRGD 2016 AND SPECIFICATION FOR HIGHWAYS WORKS (SHW) UNLESS NOTED OTHERWISE.
 5. ALL DIMENSIONS AND LEVELS ARE TO BE VERIFIED AND CONFIRMED ON SITE PRIOR TO WORK COMMENCING.
 6. ANY DISCREPANCIES TO OR OMISSIONS ARE TO BE REPORTED TO THE PROJECT MANAGER FOR FURTHER INSTRUCTIONS BEFORE COMMENCEMENT OF WORKS.
 7. REFER TO ENVERVO DRAWINGS FOR LIGHTING AND DUCTING DESIGN.
 8. REFER TO YUNEX DRAWINGS FOR SIGNALS DESIGN.
 9. FOR EVERY TREE REMOVED FROM WILSON ROAD, 2 TREES WILL BE PLANTED IN THE NEARBY SAWPIT PARK, LOCATED OFF HALL LANE.
- KEY
- PROPOSED KERB LINE
 - EXISTING TOPOGRAPHICAL SURVEY
 - PROPOSED GUARDRAIL
 - BUFF COLOURED CYCLEWAY CORDUROY TACTILES
 - RED COLOURED BLISTER TACTILES
 - PROPOSED TRAFFIC BOLLARD
 - PROPOSED CYCLEWAY BOLLARD
 - C1 = SEGREGATED PATH
 - C2 = SHARED PATH
 - C3 = INTERFACE BETWEEN SHARED AND SEGREGATED
 - PROPOSED BUS STOP POLE / FLAG
 - PROPOSED KEEP LEFT BOLLARD
 - PROPOSED PLAIN FACE BOLLARD
 - RELOCATED SIGN AND POST
 - AREA OF CARRIAGEWAY RESURFACING / FULL CONSTRUCTION
 - AREA OF CARRIAGEWAY RESURFACING WITHIN UNADOPTED HIGHWAY
 - AREA OF FULL FOOTWAY CONSTRUCTION
 - AREA OF SOFT LANDSCAPE
 - AREA OF OFF-CARRIAGEWAY CYCLE TRACK CONSTRUCTION
 - AREA OF ON-CARRIAGEWAY CYCLE LANE RED SURFACING
 - PROPOSED SINUSOIDAL HUMPS
 - EXISTING UTILITY BOXES
 - PROPOSED WAND ORCAS



LOCATION PLAN SCALE 1:20,000						
P08	24/04/25	S3 - UPDATED TO CLIENT COMMENTS		SS	AJ	DJ
P07	30/09/24	S3 - UPDATED TO CLIENT COMMENTS		AJ	DJ	DJ
P06	29/03/23	S3 - UPDATED TO CLIENT COMMENTS		UA	MB	DJ
P05	02/03/23	S3 - UPDATED TO CLIENT COMMENTS		MB	DJ	DJ
P04	13/12/22	S3 - UPDATED TO CLIENT COMMENTS		MB	DJ	DJ
P03	25/10/22	S3 - UPDATED TO CLIENT COMMENTS		MB	DJ	DJ
REV	DATE	DESCRIPTION		BY	CHK	APP

REVISIONS

DRAWING STATUS: **FOR STAGE APPROVAL**



PROJECT: **WILSON ROAD SUSTAINABLE TRANSPORT SCHEME**

TITLE: **GENERAL ARRANGEMENT SHEET 4 OF 4**



DRAWN		CHECKED		APPROVED	
BKB		DJ		DJ	
DATE		SCALE AT A1		PROJECT NUMBER	
MAR 22		1:500		PC3016	
DRAWING No.		SUITABILITY		REVISION	
PC3016-RHD-ZZ-WR-DR-D-0153		S4		P08	

RESIDUAL DESIGN HAZARDS

(The following information has been collected from Preconstruction Information)

1. Underground STATS, refer to Statutory Information for full details and locations of underground STATS equipment.
2. Overhead STATS, refer to Statutory Information for full details and location of overhead STATS equipment.

REPRODUCED FROM ORDNANCE SURVEY MAPS WITH PERMISSION FROM THE CONTROLLER OF HM STATIONERY OFFICE. CROWN COPYRIGHT RESERVED. LICENCE No. 100017728 2019.