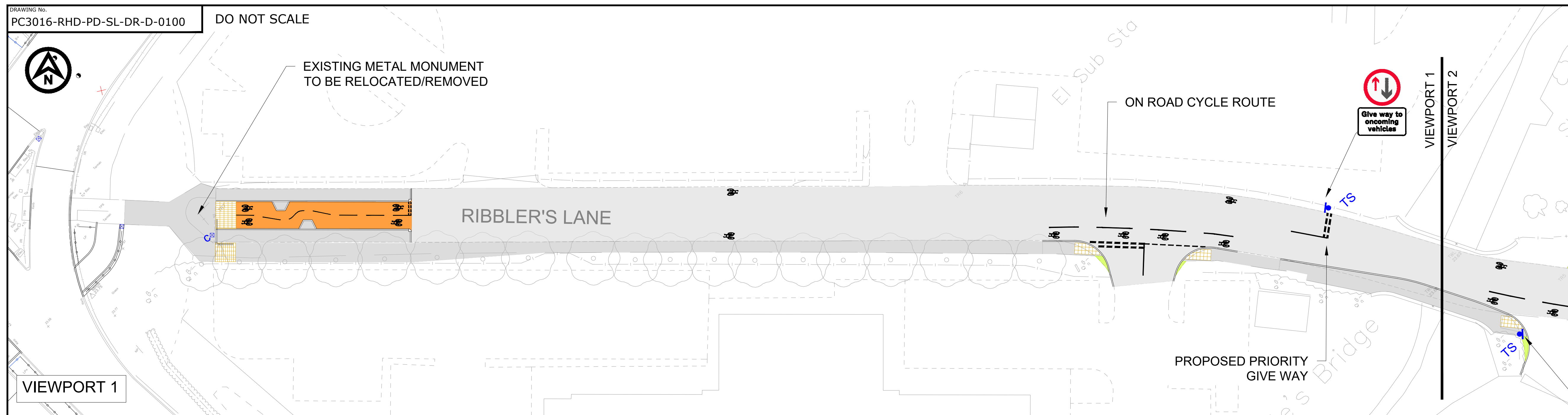


DO NOT SCALE



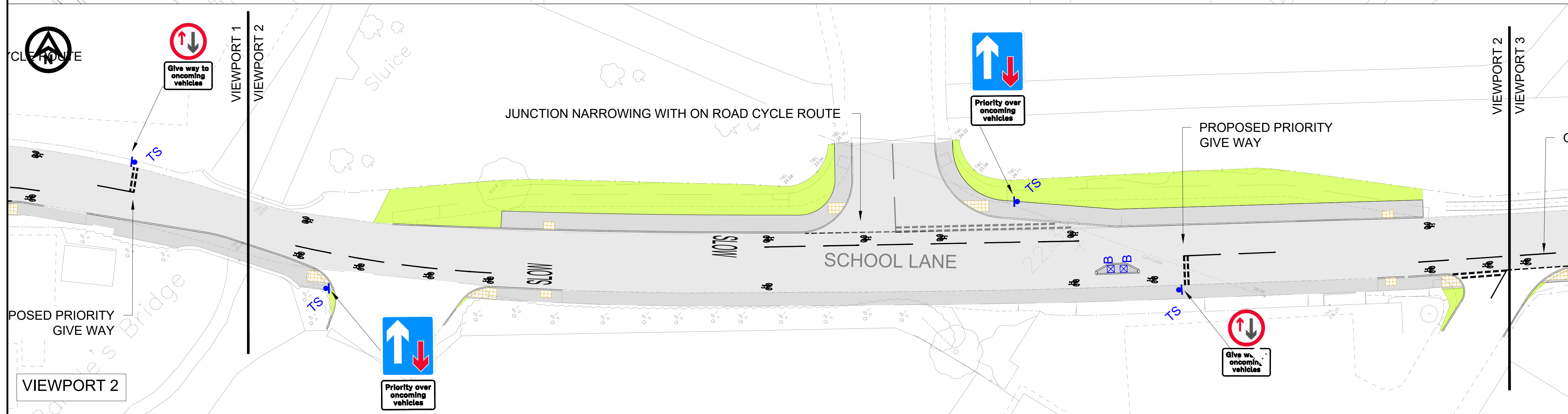
RIBBLER'S LANE

— ON ROAD CYCLE ROUTE

PROPOSED PRIORITY  
GIVE WAY

VIEWPORT 1

VIEWPORT 1



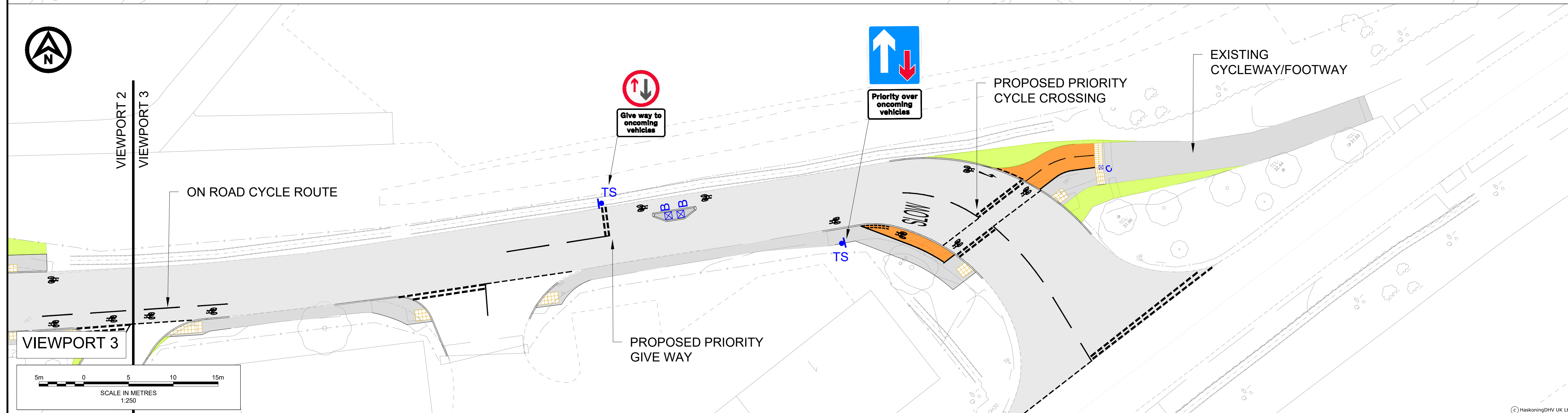
SCHOOL LANE

PROPOSED PRIORITY  
GIVE WAY

VIEWPORT 2

VIEWPORT 1  
VIEWPORT 2

VIEWPORT 2



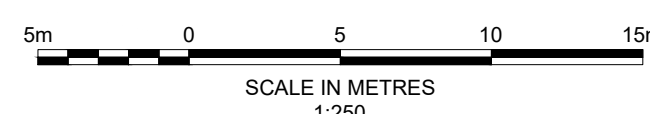
— EXISTING  
CYCLEWAY/FOOTWAY

### PROPOSED PRIORITY CYCLE CROSSING

PROPOSED PRIORITY  
GIVE WAY













VIEWPORT 3

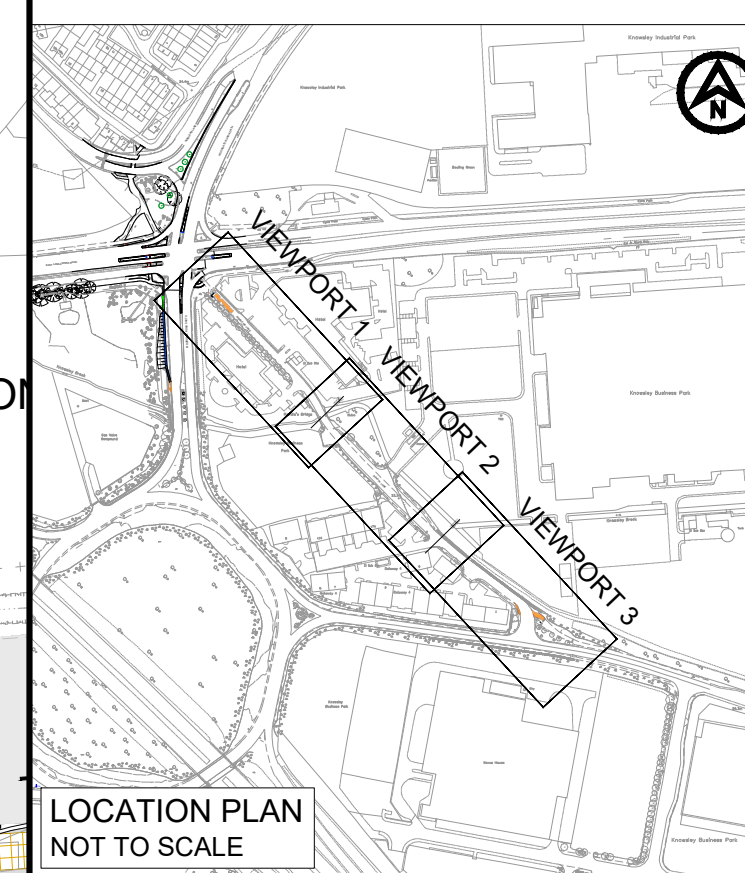
VIEWPORT 2  
VIEWPORT 3



## NOTES

KEY

- |   |                               |
|---|-------------------------------|
|  | NEW KERB LINE                 |
|  | EXISTING TOPOGRAPHICAL SURVEY |
|  | ROAD MARKINGS                 |
|  | CARRIAGEWAY                   |
|  | FOOTWAY                       |
|  | GRASS VERGE                   |
|  | CYCLEWAY                      |
|  | UNCONTROLLED DROPPED CROSSING |
|  | CYCLEWAY CORDUROY PAVING      |
|  | TRAFFIC SIGNS                 |
|  | KEEP LEFT BOLLARD             |
|  | CYCLEWAY BOLLARD              |



P01	04/12/24	FIRST ISSUE	AJ	DJ	
REV	DATE	DESCRIPTION	BY	CHK	A

REVISIONS

	DRAWING STATUS
--	----------------

## STATUS CONCEPT DESIGN

CLIENT	
--------	--



**Knowsley Council**

PROJECT

SCHOOL LANE

	TITLE
--	-------

## CONSULTATION PLAN



DRAWN	CHECKED	APPROVED
-------	---------	----------

AJ	DJ	DJ
----	----	----

DATE	SCALE AT A1	PROJECT NUMBER
------	-------------	----------------

NOV 23	1:250	PC3016
--------	-------	--------