






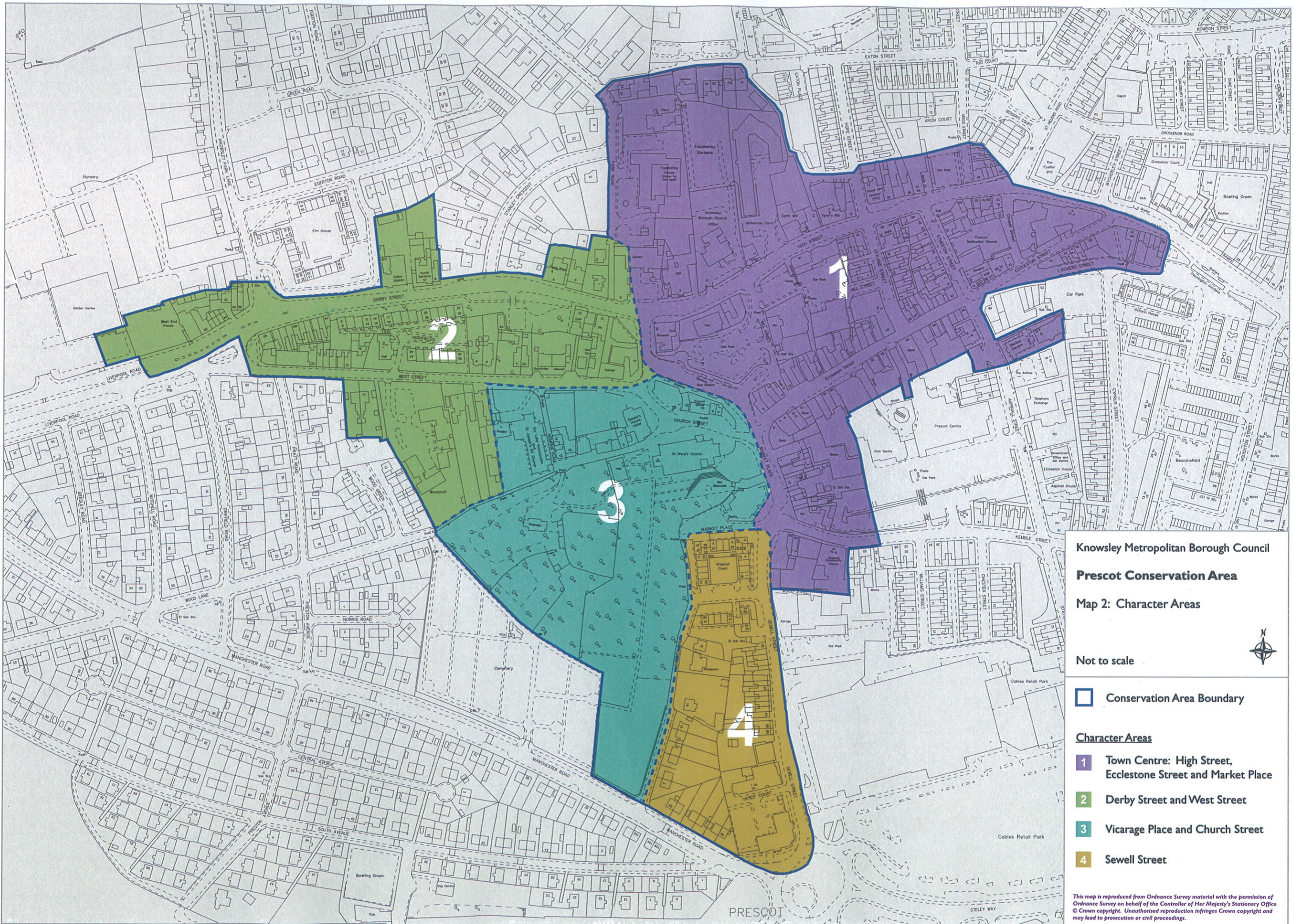


Knowsley Metropolitan Borough Council  
**Prescot Conservation Area**  
 Map 1: Townscape Appraisal Map

Not to scale

-  Conservation Area Boundary
-  Listed Buildings
-  Positive Unlisted Buildings
-  Focal Buildings
-  Important Views
-  Important Trees
-  Historic Paving

This map is reproduced from Ordnance Survey material with the permission of Ordnance Survey on behalf of the Controller of Her Majesty's Stationery Office © Crown copyright. Unauthorised reproduction infringes Crown copyright and may lead to prosecution or civil proceedings.



Knowsley Metropolitan Borough Council  
**Prescot Conservation Area**  
 Map 2: Character Areas

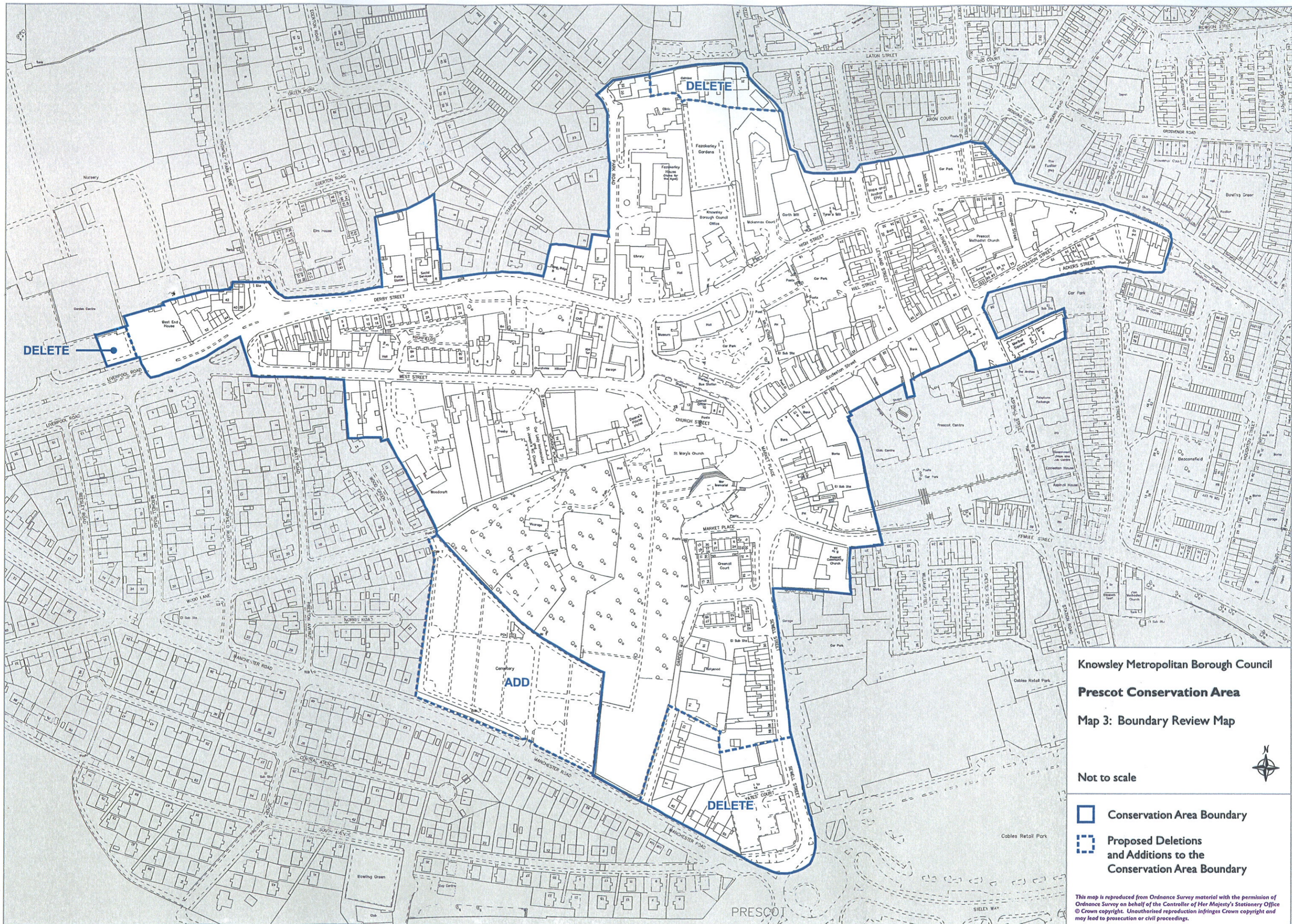
Not to scale



 Conservation Area Boundary

- Character Areas**
-  **1** Town Centre: High Street, Ecclestone Street and Market Place
  -  **2** Derby Street and West Street
  -  **3** Vicarage Place and Church Street
  -  **4** Sewell Street

This map is reproduced from Ordnance Survey material with the permission of Ordnance Survey on behalf of the Controller of Her Majesty's Stationery Office © Crown copyright. Unauthorised reproduction infringes Crown copyright and may lead to prosecution or civil proceedings.



Knowsley Metropolitan Borough Council


Prescot Conservation Area

Map 3: Boundary Review Map

Not to scale



 Conservation Area Boundary

 Proposed Deletions and Additions to the Conservation Area Boundary

This map is reproduced from Ordnance Survey material with the permission of Ordnance Survey on behalf of the Controller of Her Majesty's Stationery Office © Crown copyright. Unauthorised reproduction infringes Crown copyright and may lead to prosecution or civil proceedings.